

**173-179 Walker Street & 11-17
Hampden St, North Sydney —
Aeronautical Impact Assessment
for Planning Proposal**

Version 1.0
13 August 2020

**strategic
airspace**

Prepared by Consultants:



Strategic Airspace Pty Limited
ABN: 60 097 857 415

PO Box 253, Bondi Junction NSW 1355
Australia

Tel: +61 2 **8957 2278**

Email - Attn: Cathy.PakPoy@StrategicAirspace.com

Client:

Avenor

Document Control

Document Number: 20.017-01-001

Version: 1.0

Document Title: **173-179 Walker Street & 11-17 Hampden St, North Sydney — Aeronautical Impact Assessment for Planning Proposal**

Purpose / Abstract: *This report is part of a Planning Proposal submitted to the Department of Planning, Industry and Environment (DPIE) pursuant to Part 3 of the Environmental Planning and Assessment Act 1979 (EP&A Act).*

Avenor is seeking planning approval to amend the current height and FSR controls, within the current R4 High Density Residential Zoning, to allow for the development of podium and tower buildings in the project precinct which comprises 173-179 Walker Street and 11-17 Hampden Street, North Sydney. The planning proposal is for increased height and densities within the Precinct. The reference design for this planning proposal proposes a maximum building height of 148m AHD.

This report assesses the current and forecast regulated airspace height constraints over the precinct to inform the planning process. The airspace constraints are examined in relation to the maximum building envelope proposed and the additional airspace that would be required for cranes necessary to enable the development.

The study concludes that proposed reference design at 173-179 Walker Street and 11-17 Hampden Streets, North Sydney, at its maximum design height, would be below Sydney Airport's Obstacle Limitation Surfaces (OLS) height and would therefore NOT require prior airspace approval.

For additional information, note that a crane required for construction of a 148m high building envelope permitted under the incentive provisions would most likely exceed the OLS height and would therefore need a prior approval under the Airports (Protection of Airspace) Regulations. This could be handled via a separate application prior to construction and would not be required prior to building planning approval.

If the tower building in the reference design at its final built height is taller than 100m above ground level (AGL), its surveyed coordinates and maximum survey height would need to be reported as a Tall Structure (under the Civil Aviation Safety Regulations Manual of Standards (CASR MOS) Part 139) to the Civil Aviation Safety Authority (CASA) upon completion of the relevant tower. This is a post-construction requirement only and is not a hindrance to planning approval.

Contract: ■■■■■

StratAir Ref: 20.017 / 18.033

Change History

Version	Versn Date	Version By	QA By	Version / Change Description
1.0 DRAFT	28-Jul-2020	P. Haubourdin	C. Pak-Poy	Version for review (based on an update of a 2019 study which was conducted for multiple reference designs)
1.0 (FINAL)	13-Aug-2020	C. Pak-Poy	J. McCarthy	Amended concept design model

Distribution Control

<u>Legend:</u>	<i>Uncont</i>	Uncontrolled Document	<i>StratAir</i>	Strategic Airspace
	<i>Client</i>	Avenor	<i>AsA</i>	Airservices Australia
	<i>APT,</i>	Sydney Airport	<i>Infrastructu</i>	Department of Infrastructure,
	<i>SACL</i>	Sydney Airport Corporation Ltd	<i>re,</i>	Transport, Regional Development &
			<i>DITRDC</i>	Communications
	<i>CASA</i>	Civil Aviation Safety Authority		

Issue Version	Issue Date	Issue Purpose / Description	Copy No	Copy Recipient
1.0 DRAFT	28-Jul-2020	Distribution to Client for review	Uncont	StratAir, Client
1.0 (FINAL)	13-Aug-2020	Distribution to Client	Uncont	StratAir, Client

This document was prepared by **Strategic Airspace** Pty Limited on behalf of client **Avenor**
 Copyright © Strategic Airspace Pty Limited, 2020
 All Rights Reserved. No part of this document or its entirety may be divulged, commercialised, translated, reproduced and/or copied in any form or by any means without the express and prior written permission of the copyright holder.

Whilst this document has been prepared using all due and customary care, StratAir reserves the right to correct any errors, omissions or misrepresentations.

The authorised recipient of this document is hereby granted permission to use the contents of this document and to make and transmit copies in a secure manner for the purposes of evaluation or the report contents; liaison with its consultants and relevant State and/or international authorities for the purposes of verification, regulatory and operational impact, and/or approvals; and any pursuant negotiation with StratAir as part of its project evaluation and completion processes.

In the event of translation for this purpose and any discrepancies between the translated and original versions, this original text will prevail.

Contents

1. Executive Summary	1
2. Introduction	5
2.1 The Precinct Description	5
2.2 The Proposed Development from the Aviation Perspective	7
3. Aeronautical Impact Context.....	7
3.1 Location of the Proposed Development	7
3.2 Methodology	8
3.2.1 Airspace Regulations	8
3.2.2 Prescribed Airspace	9
3.2.3 Note about Heights: Australian Height Datum (AHD) vs Above Ground Level (AGL)	10
3.2.4 Making an Application for an Aviation-related Airspace Height Approval	10
4. Analysis.....	11
4.1 OLS Analysis	11
4.2 PANS-OPS Analysis.....	13
4.2.1 “Area” Procedures.....	14
A Minimum Sector Altitudes (MSAs)	14
B Circling Minima.....	14
4.2.2 Instrument Approaches & Missed Approaches	14
A Approach Procedures to RWY 16L.....	15
B Missed Approach Segments of Approach Procedures for RWY 07 and RWY 34R	15
4.2.3 Departures	15
4.3 Other Assessment Considerations	15
4.3.1 Radar Terrain Clearance Chart (RTCC) / Minimum Vector Altitude (MVA) Surface	16
5. Conclusion	18

Tables

Table 1 — Short Summary — Airspace Height Constraints	3
Table 2 — Summary — Tower Buildings, Airspace Impact & Approvability Implications.....	3
Table 3 — Summary — Airspace Height Constraints.....	11
Table 4 — OLS Height Impact & APAR Approval Implications	12
Table 5 — PANS-OPS Height Limit Summary	14
Table 6 — PANS-OPS Height Impact & APAR Approval Implications.....	14
Table 7 — Other Assessable Height Limitations — including the RTCC MVA Limit	15
Table 8 — Summary —Airspace Impact & Approvability Implications	18

Table 9 — Appendix: PANS OPS Instrument Flight Procedure Charts for Sydney Airport (AIP Amendment 164, effective from 13-Aug-2020 to 04-Nov-2020).....	2
--	---

Figures

Figure 1 — Precinct Location.....	1
Figure 2 — East Walker Street Precinct in relation to Sydney Airport.....	2
Figure 3 — Building Envelope for the Reference Design	6
Figure 4 — 3D view of the Reference Design – view from the South-East....	6
Figure 5 — Location of Aeronautical Assessment Coordinate	7
Figure 6 — East Walker Street Precinct in relation to Sydney Airport (Large Format).....	8
Figure 7 — Precinct in relation to Sydney Airport's OLS.....	12
Figure 8 — PANS-OPS Procedure Height Constraints across the Precinct	13
Figure 9 — Radar Terrain Clearance Chart (RTCC) Height Constraints across the Precinct	17

Appendices

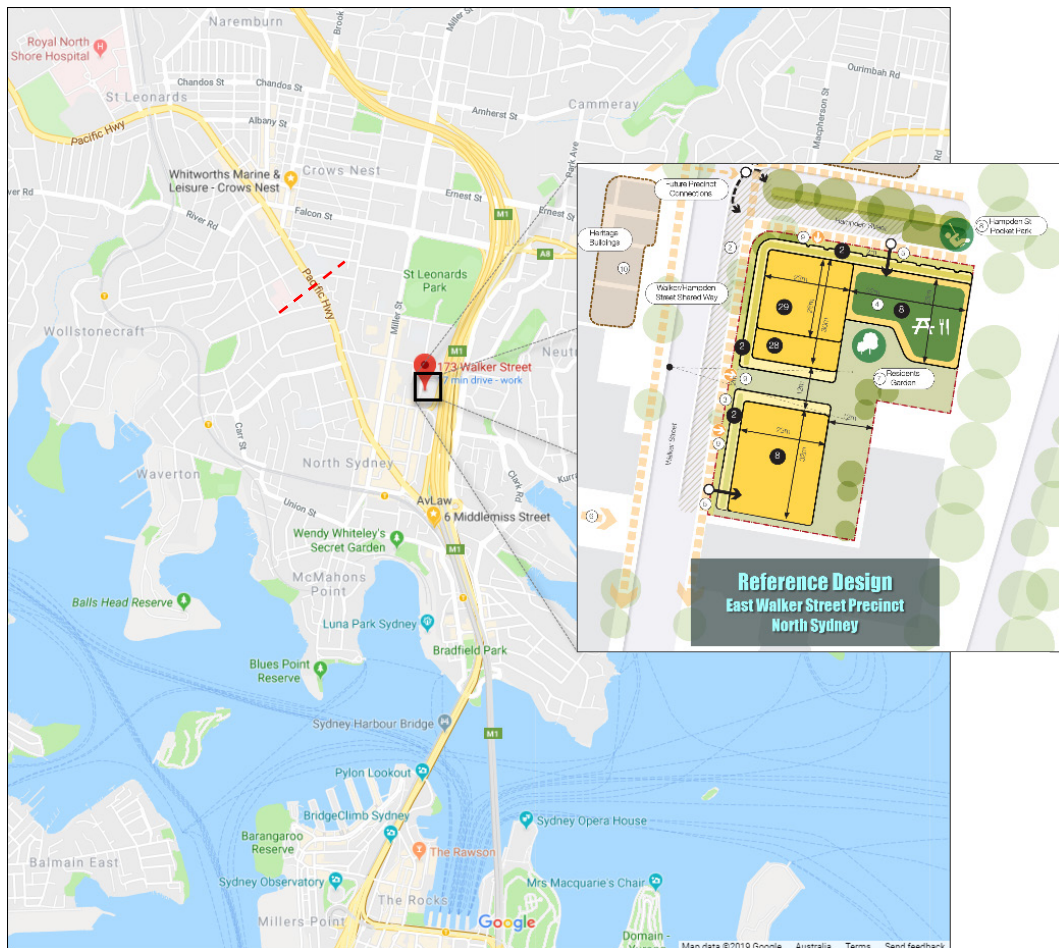
Appendix 1 — Abbreviations

Appendix 2 — PANS-OPS Procedures

1. Executive Summary

This report is part of a Planning Proposal submitted to the Department of Planning, Industry and Environment (DPIE) pursuant to Part 3 of the Environmental Planning and Assessment Act 1979 (EP&A Act).

Avenor is seeking planning approval to amend the current height and FSR controls, within the current R4 High Density Residential Zoning, to allow for the development of podium and tower buildings in the project precinct which comprises 173-179 Walker Street and 11-17 Hampden Street, North Sydney. The Planning Proposal is for increased height and densities within the Precinct. The Reference Design proposes a maximum building height of 148m AHD.



Source: Google Maps & SJB Architects

Figure 1 — Precinct Location

From the aviation perspective, the key element of the Planning Proposal is the maximum height of the tallest structure in the proposed reference design — being 148m AHD (Australian Height Datum).

The airspace constraints are examined in relation to the maximum building height proposed and the additional airspace that would be required for cranes necessary to enable the development.

This report has been prepared having regard to Prescribed Airspace for Sydney Airport. It examines the current and forecast regulated airspace height limits constraints overhead the precinct that are related to aviation airspace protection requirements and which would:

- Trigger the requirement to apply for an airspace height approval;
- Constrain the maximum permissible building envelope heights; and
- Constrain the maximum permissible heights for cranes that would be required to enable construction of the proposed development.

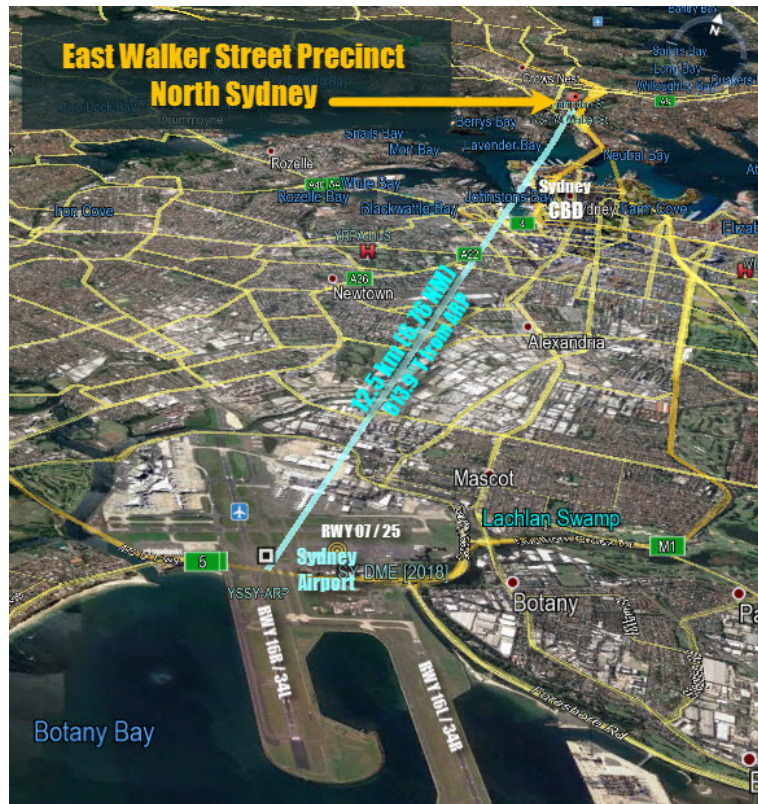


Figure 2 — East Walker Street Precinct in relation to Sydney Airport

The study area is located approximately 12.5 km (6.76 Nautical Miles, NM) north-north-east of the aerodrome reference point of Sydney Airport. In this location, the precinct is:

- Subject to Obstacle Limitation Surface (OLS) height limit, across the entire precinct, of 156m Australian Height Datum (AHD).

OLS heights can be considered threshold heights; any building or crane which would exceed the relevant height would need to gain airspace height approvals from the Commonwealth Department of Infrastructure, Transport, Regional Development and Communications (DITRDC), under the Airports (Protection of Airspace) Regulations (APAR) prior to construction or erection.

- Constrained by the Radar Terrain Clearance Chart (RTCC) surface, which protects aircraft being vectored by Air Traffic Control at a minimum altitude of 2,000ft. The corresponding height constraint imposes a fixed height limit of 304.8m AHD across the precinct.

RTCC surface heights are based on the heights related to the protection requirements of aircraft being vectored in Sydney Airport's airspace. These define the maximum permissible heights for buildings (including all overruns) under the APAR, except where another aviation safety-related airspace constraint is lower.

For: Avenor

The relevant airspace constraints overhead the study area are summarised as follows:

Table 1 — Short Summary — Airspace Height Constraints

Height Limits (m AHD)	Height Limit Detail	Comment
156	OLS Outer Horizontal Surface (OLS OHS)	THRESHOLD HEIGHT limits (depicted in Figure 6, p12) Any development that would exceed the relevant limiting heights across the precinct would require a prior 'airspace height' approval from the Department of Infrastructure, Transport, Regional Development & Communications (DITRDC) under the Airports (Protection of Airspace) Regulations (or APAR). The reference design would be BELOW the OLS and would therefore NOT require prior airspace approval. Cranes that would not infringe the OLS would not require prior airspace approval.
304.8	Radar Terrain Clearance Chart (RTCC) / Minimum Vector Altitude (MVA) Surface	This constraint is the maximum permissible height for buildings and temporary structures (including crane) that would be approved by the aviation authorities in the relevant areas (see Figure 9, p17) The vertical space available between the maximum proposed building height and the applicable airspace height constraint leaves ample room for cranes.
N/A or >304.8	PANS-OPS & Other height surfaces	Less constraining and therefore not relevant to approval.

Table 2 — Summary — Tower Buildings, Airspace Impact & Approvability Implications

Reference Design(s)	Max Design Height (m AHD)	Penetration or CLEAR of OLS 156m AHD	CLEAR of RTCC MVA Surface 304.8m AHD*	Approvability Comment
Reference Design	148	8	156.8	Buildings would NOT require prior approval under APAR. A Crane required for construction of the tower only may infringe the OLS, in which case an application would need to be made under the APAR prior to construction. Given the ample height clearance available, there is no reason why approval could not be expected. This issue should not be considered a hindrance to building planning approval.

* The RTCC MVA Surface Height Limit is more restrictive than the PANS-OPS Surface Height limit — and hence should be regarded as the maximum permissible height limit that is applicable to the approvability of cranes that would be required for construction of the development.

Table 1 above summarises the maximum proposed height of the reference design in relation to the OLS height as well as the constraining maximum permissible obstacle height, which in this case is based on the RTCC/MVA PANS-OPS surface height because the PANS-OPS surfaces are higher.

It is clear from the analysis results that the proposed reference design, at its maximum design height, would be below Sydney Airport's Obstacle Limitation Surfaces (OLS) height and would therefore NOT require prior airspace approval

As such, the reference design proposed for the project at 173-179 Walker Street and 11-17 Hampden Street North Sydney would not require a prior aviation-related airspace height approval.

For additional information, note that a crane required for construction of a 148m high building envelope permitted under the incentive provisions would most likely exceed the OLS height and would therefore need a prior approval under the Airports (Protection of Airspace) Regulations, and this could be handled via a separate application prior to construction. It would not be required prior to building planning approval.

Should the tower building, as-built, be taller than 100m above ground level (AGL), information on the coordinates and maximum height of the relevant building would need to be reported as a Tall Structure (under the Civil Aviation Safety Regulations Manual of Standards (CASR MOS) Part 139) to the Civil Aviation Safety Authority (CASA) upon completion of the relevant tower. Again, this is a post-construction requirement only and as such this issue is not a hindrance to planning approval.

In conclusion, from an aviation perspective, we anticipate no barrier to approval of the Planning Proposal for the development of 173-179 Walker and 11-17 Hampden Streets, North Sydney.

2. Introduction

This report is part of a Planning Proposal submitted to the Department of Planning, Industry and Environment (DPIE) pursuant to Part 3 of the Environmental Planning and Assessment Act 1979 (EP&A Act).

Avenor is seeking planning approval to amend the current height and FSR controls, within the current R4 High Density Residential Zoning, to allow for the development of podium and tower buildings in the project precinct which comprises 173-179 Walker Street and 11-17 Hampden Street, North Sydney. The planning proposal is for increased height and densities within the Precinct. The Planning Proposal is now based on a single Reference Design, with a maximum building height of 148m AHD.

The airspace constraints are examined in relation to the maximum building height proposed and the additional airspace that would be required for cranes necessary to enable the development.

This report has been prepared having regard to Prescribed Airspace for Sydney Airport. It examines the current and forecast regulated airspace height limits constraints overhead the precinct that are related to aviation airspace protection requirements and which would

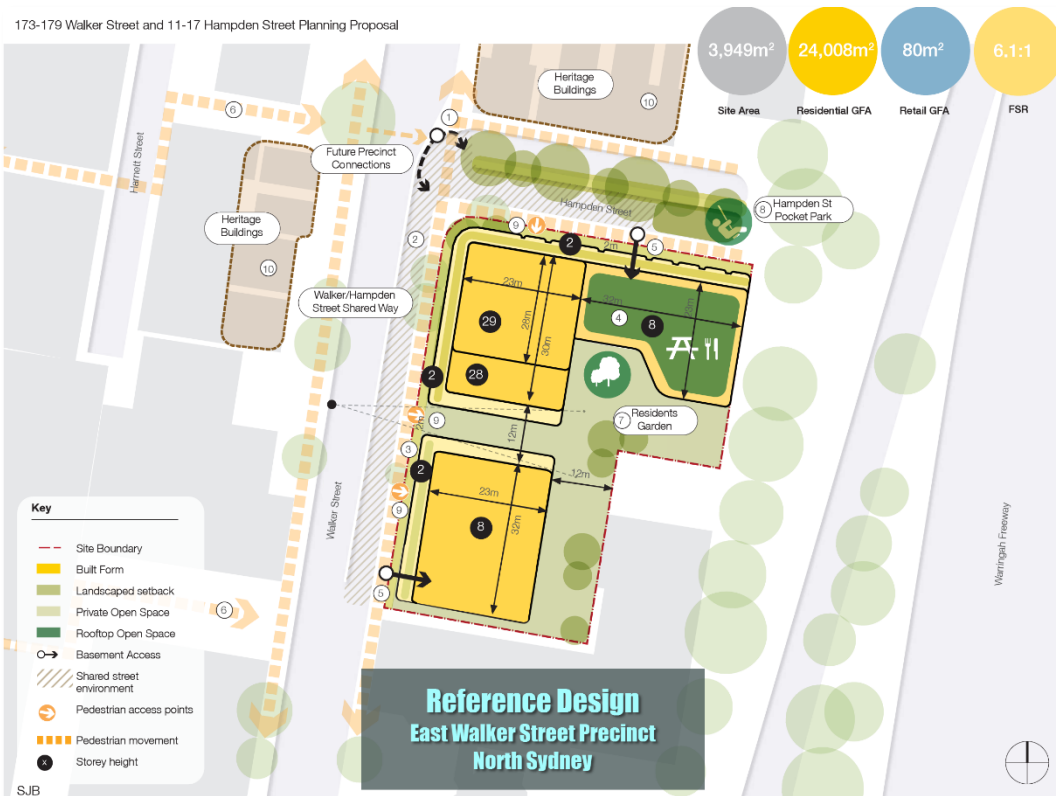
- a) Trigger the requirement to apply for an airspace height approval;
- b) Constrain the maximum permissible building envelope heights; and
- c) Constrain the maximum permissible heights for cranes that would be required to enable construction of the proposed development.

2.1 The Precinct Description

The Precinct currently consists of 7 lots which will be redeveloped to serve as the location for a new high-density residential tower. Many tall towers can already be found in close proximity to the Precinct. Recent amendments to the North Sydney LEP (Amendment No. 23) and the proposed amendments to the Ward Street Precinct will enable buildings to be developed to a similar height as this proposed development.


**173-179 Walker Street & 11-17 Hampden Street North Sydney —
Aeronautical Height Assessment for Planning
Report by Strategic Airspace**

For: **Avenor**



Source: Avenor / SJB Architects

Figure 3 — Building Envelope for the Reference Design



Source: Avenor / SJB Architects

Figure 4 — 3D view of the Reference Design – view from the South-East

2.2 The Proposed Development from the Aviation Perspective

From the aviation perspective, the key element of the of the Planning Proposal is the maximum proposed building height under the base controls and under the incentive controls is the maximum proposed height (in metres Australian Height Datum (AHD)) of the proposed tallest residential tower:

■ 148m AHD — Reference Design

The airspace constraints are examined in relation to the maximum building height proposed and the additional airspace that would be required for cranes necessary to enable the development.

3. Aeronautical Impact Context

3.1 Location of the Proposed Development

The precinct, located on the western side of the Bradfield Highway in North Sydney is located approximately 12.5 km (6.76 Nautical Miles, NM) north-north-east of the aerodrome reference point of Sydney Airport, as indicated in Figure 6 below.

The other airports in the Sydney Basin are too distant from the study area to have any impact on the airspace overhead the project precinct.

The measurement point used for this preliminary aeronautical assessment is at the southern-western corner of the proposed development precinct, the approximate coordinates* being:

Latitude: 33° 50' 11.5" S	Longitude: 151° 12' 34.3" E
Easting: 334,327.38	Northing: 6,254,527.57 Zone 56

* NB: These are not survey coordinates. They have been digitised from GoogleEarth™, having registered the concept plan in situ.

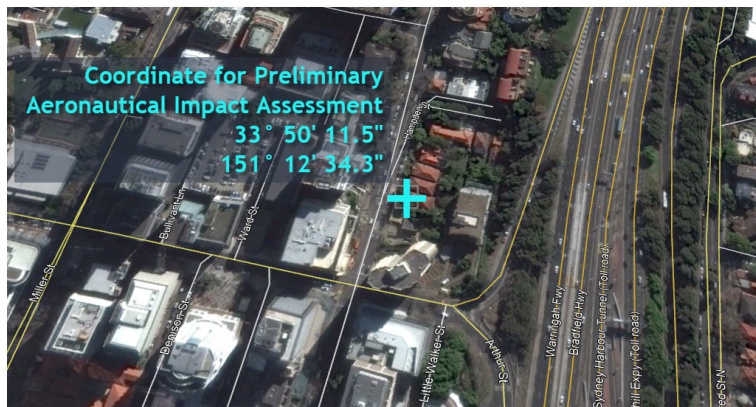


Figure 5 — Location of Aeronautical Assessment Coordinate

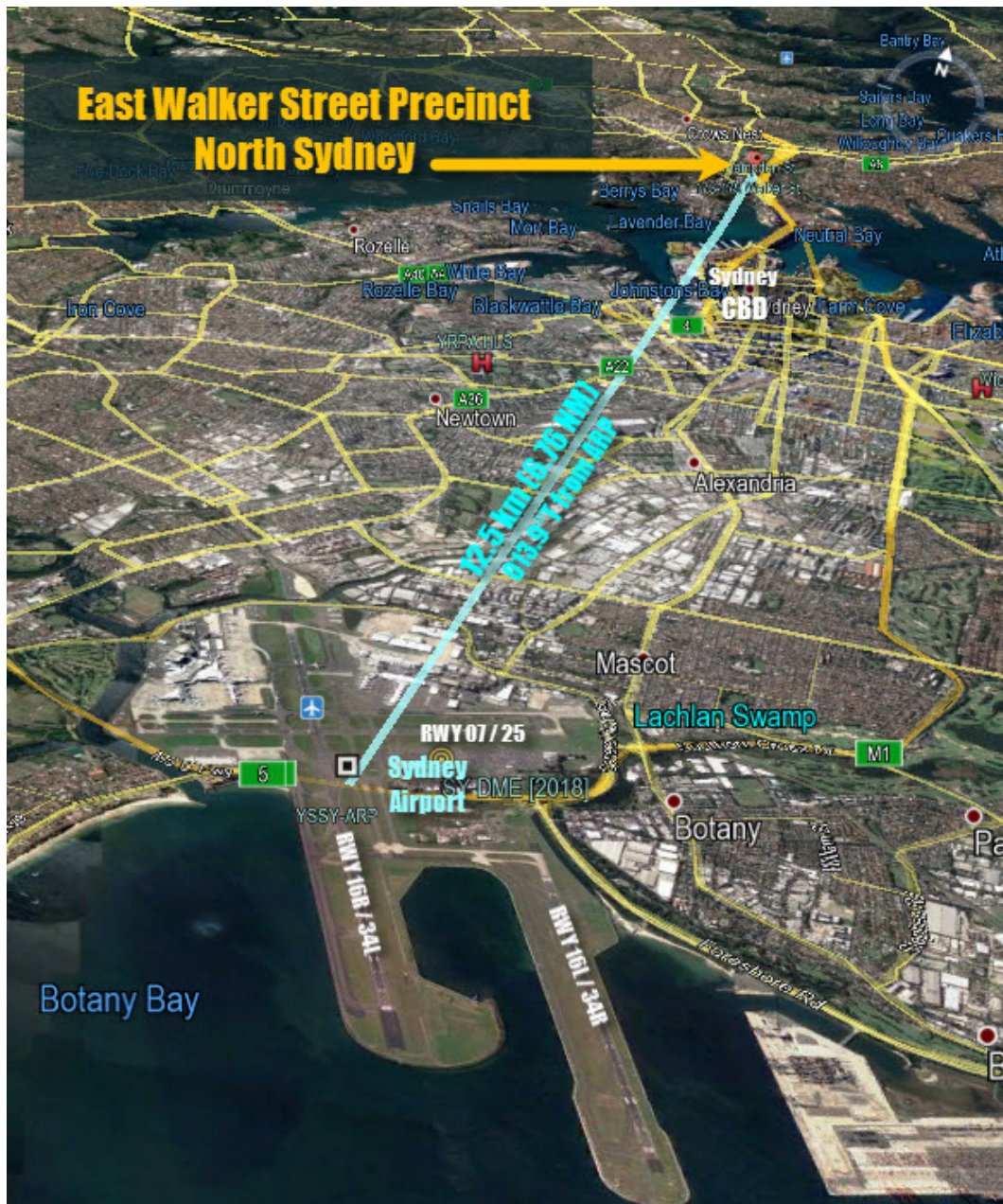


Figure 6 — East Walker Street Precinct in relation to Sydney Airport (Large Format)

3.2 Methodology

The methodology used to determine the maximum building height (or minimum airspace height limitation) above the precinct takes into consideration each of the following.

3.2.1 Airspace Regulations

The proposed development site is subject to the Airports (Protection of Airspace) Regulations (APAR), under the Commonwealth's Airports Act, 1996), because of its proximity to Sydney Airport and because of its proposed height. These regulations define both: how building height limitations due to airspace safety can be determined; and the process for gaining approval of the proposed development under the regulations.

The Prescribed Airspace Regulations, and their impact upon building height limitations, are described below.

3.2.2 Prescribed Airspace

Prescribed airspace, under these regulations, includes at minimum:

■ Obstacle Limitation Surfaces (OLS)

- The OLS surfaces are used to identify buildings and other structures that may have an impact upon the safety or regularity of aircraft operations at an airport. This impact depends upon both the type of operations at the aerodrome and which OLS surfaces are penetrated by a (proposed) building or structure.
- The OLS are flat and rising (invisible) surfaces around the airport. They are based on the geometry of the airport and its runways and therefore they rarely change.
- If a permanent building development (or temporary crane) that is proposed at a height that will penetrate (exceed) the height limit of an OLS surface, then an application must be made to the Commonwealth Department of Infrastructure, Transport, Regional Development and Communications (DITRDC) — via the closest airport, and with copies to any other potentially affected airport — for an airspace height approval prior to construction of the permanent development &/or erection of the temporary crane obstacle. Such applications should demonstrate the proposed building development does not penetrate or adversely affect surfaces protecting the instrument flight procedures (PANS-OPS surfaces); radar vectoring; navigation infrastructure; or anything else that might affect the safety or regularity of operations at the airport.

■ PANS-OPS Surfaces

- PANS-OPS surfaces represent the protection surfaces for published instrument flight procedures to and from the airport. These surfaces comprise flat, sloping and complex surface components.
- PANS-OPS surfaces must not be penetrated by either permanent or temporary buildings or structures. However, for a variety of reasons, PANS-OPS surfaces can and do change over time.
- As flight procedures are changed from time to time (usually by Airservices), the PANS-OPS Surface Plan published by an airport may not reflect the current situation — which is why we not only reference the airport's plans but also review the published charts for current (or pending) instrument flight procedures and evaluate the associated PANS-OPS height limits. The regulations also make a provision for any factor which may be deemed to adversely affect the safety, regularity or efficiency of aircraft operations at an airport. In light of this, it is necessary to consider the following factors.

■ Other Considerations

- **Sydney Airport's Declared Airspace Plans** additionally include:
 - Radar Terrain Clearance Charts (RTCC), which depict the areas and height limits related to the Minimum Vector Altitudes (MVAs) used by Air Traffic Controllers when vectoring aircraft;
 - Lighting and visual guidance protection plans — used for approach guidance by aircraft, especially at night and in times of poor visibility; and
 - Navaid and radar evaluation / protection surface plans.
- **Other Factors**
 - Protection for other Instrument Flight Procedure surfaces, where the procedures are not classified as PANS-OPS and/or have been omitted from Sydney Airport's declared PANS-OPS surfaces charts. These may include a variety of Required Navigation Procedures (RNP).
 - Airline Engine-Out (Contingency) Take-Off Splays (as per Civil Aviation Order 20.7 1b)
These are generally assessed independently by the airlines as part of their

own evaluations of any given airspace height application, but it is prudent to evaluate any potential impact in advance.

- Other miscellaneous factors that may be considered as potential safety issues by any of the key stakeholders, and the Civil Aviation Safety Authority (CASA) in particular.
- Note: Airspace that is approved by the Department of Infrastructure, Transport, Regional Development & Communications (DITRDC) as Declared Airspace is considered part of an airport's Prescribed Airspace.

3.2.3 Note about Heights: Australian Height Datum (AHD) vs Above Ground Level (AGL)

All “heights” provided in this document are elevations expressed in metres in the Australian Height Datum (AHD) — and thus they are true elevations, and NOT heights above ground level (AGL).

For estimating maximum development heights AGL, the ground elevation^{AHD} should be subtracted from the airspace height limits^{AHD}.

Note also for aviation-related airspace height limits, any building height approval under the Airports (Protection of Airspace) Regulations is regarded as inclusive of the building itself, plus all rooftop furniture and overruns (plant buildings, lift risers, antennae, etc).

3.2.4 Making an Application for an Aviation-related Airspace Height Approval

All applications under APAR must be submitted to DITRDC, at the appropriate time, through the closest relevant airport — in this case, Sydney Airport. Applications should include aeronautical impact assessment reports — such as this, but which are based on the most current plans for the proposed development available at the time and/or the Construction Management Plan (CMP) in the case of crane applications.

Safety impact assessments and mitigation strategies may need to be included in the aeronautical study, depending on the nature and location of the development relative to the airspace restrictions and other aeronautical impact factors.

Separate applications for cranes will also be required at the appropriate times during the construction period, prior to their installation and operation.

4. Analysis

The impact of the various building height limitations, from lowest to highest, is summarised in the following table.

Table 3 — Summary — Airspace Height Constraints

Height Limits (m AHD)	Height Limit Detail	Comment
156	OLS Outer Horizontal Surface (OLS OHS)	<p>THRESHOLD HEIGHT limits (depicted in Figure 6, p12)</p> <p>Any development that would exceed the relevant limiting heights across the precinct would require a prior 'airspace height' approval from the Department of Infrastructure, Transport, Regional Development & Communications (DITRDC) under the Airports (Protection of Airspace) Regulations (or APAR).</p> <p>At the proposed height the development would be BELOW the OLS and would therefore NOT require prior airspace approval.</p> <p>Cranes that would not infringe the OLS would not require prior airspace approval.</p>
304.8	Radar Terrain Clearance Chart (RTCC) / Minimum Vector Altitude (MVA)	<p>This constraint is the maximum permissible building height (including crane heights) that would be approved by the aviation authorities in the relevant areas (see Figure 9, p17)</p> <p>The vertical space available between the maximum proposed building height and the applicable airspace height constraint leaves ample room for cranes.</p>
335.2	PANS-OPS 10NM Minimum Sector Altitude (MSA)	Though the building falls within the lateral limits of the 10NM Minimum Sector Altitude protection area, the limiting height is higher than that of the RTCC MVA constraints.
N/A or >304.8	PANS-OPS Approaches & Departures Surfaces	The study area is outside the extent of the protection areas of most of the PANS-OPS Approach Surfaces for Sydney Airport. Where PANS-OPS Missed Approach and Departure Procedure Surfaces do overlay the study area, the limiting heights are higher than that of the PANS-OPS 10NM MSA and RTCC MVA constraints.
NA	Other Surfaces	The study area is outside any airspace protection requirements related to Sydney Airport's Navigation and Airport Lighting and Visual Guidance facilities, as well as those related to Airline Engine Inoperative contingency take-off procedures.

4.1 OLS Analysis

The height limit of Sydney Airport's OLS overhead the precinct is defined by the Outer Horizontal Surface, which is 156m AHD, as depicted in Figure 6 below.

Building and cranes may exceed the OLS height limits but an application for the aviation-related airspace approval for the proposed development must be submitted to Commonwealth Department of Infrastructure, Regional Development & Cities (DITRDC) via Sydney Airport. Failure to obtain such approval before construction commences can result in significant penalties under the Airports Act (1996).

Conversely, airspace height approvals are not required for any buildings or cranes that would not exceed the OLS height limits.

Neither the Sydney Airport Master Plan to 2033 nor the draft Master Plan to 2039 forecast any changes to the aerodrome that would occasion a change to the OLS. Thus, the current OLS is anticipated to remain in force for the planning horizon of the project.

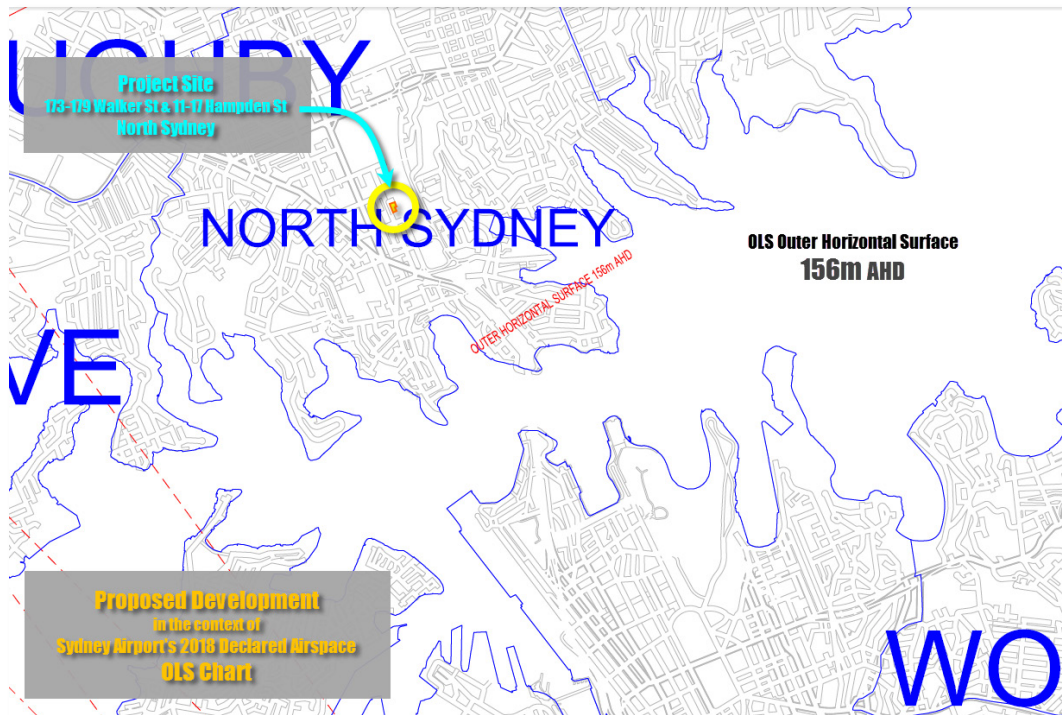


Figure 7 — Precinct in relation to Sydney Airport's OLS

Table 4 — OLS Height Impact & APAR Approval Implications

Max Design Height (m AHD)	Penetration or CLEAR of OLS 156m AHD	Approvability Comment
148	8	Does NOT require prior APAR approval. Cranes that would operate with a maximum height below 156m AHD would not require prior approval under APAR. It is likely that a crane required for construction of the tower building would infringe the OLS. This would require a separate application for the crane only and approval under APAR prior to construction.

The above table shows that the tallest tower, at the proposed maximum height, would NOT infringe the OLS height limit. Thus, under the APAR, it would not be necessary to seek prior airspace height approval for the proposed development.

Note however that any tower that exceeds 100m in height above ground level (AGL) once built, and did not require prior approval under APAR, is still regarded under the Civil Aviation Safety Regulations (CASR) as a Tall Structure. As such, pursuant to the CASR Manual of Standards (MOS) Part 139, upon completion of construction the survey coordinate and height information pertaining to the relevant building must be submitted to the Civil Aviation Safety Authority (CASA) for inclusion in the national Tall Structure (Vertical Obstruction) register.

4.2 PANS-OPS Analysis

In addition to reviewing the PANS-OPS Surfaces chart of Sydney Airport's Prescribed Airspace (as declared and approved by DIRD in 2015), assessment was conducted of the following instrument (non-visual) procedure types for Sydney Airport, as published by Airservices Australia in the Australian Aeronautical Information Publication (AIP) Departure and Approach Procedures (DAP), up to the pending Amendment 164 (effective 13-Aug-2020 to 04-Nov-2020).

- The Circling Minima and Minimum Sector Altitudes (MSAs) for existing PANS-OPS procedures
"Area" procedures, which provide protection for aircraft manoeuvring or circling within defined areas above the airport and surrounds
- The discrete minima for the Instrument Approach Procedures.
- Missed Approaches — as part of the evaluation of Approach Procedures
- The existing Standard Instrument Departure procedures (SIDs)
- Minimum Sector Altitude — 10 NM Sector

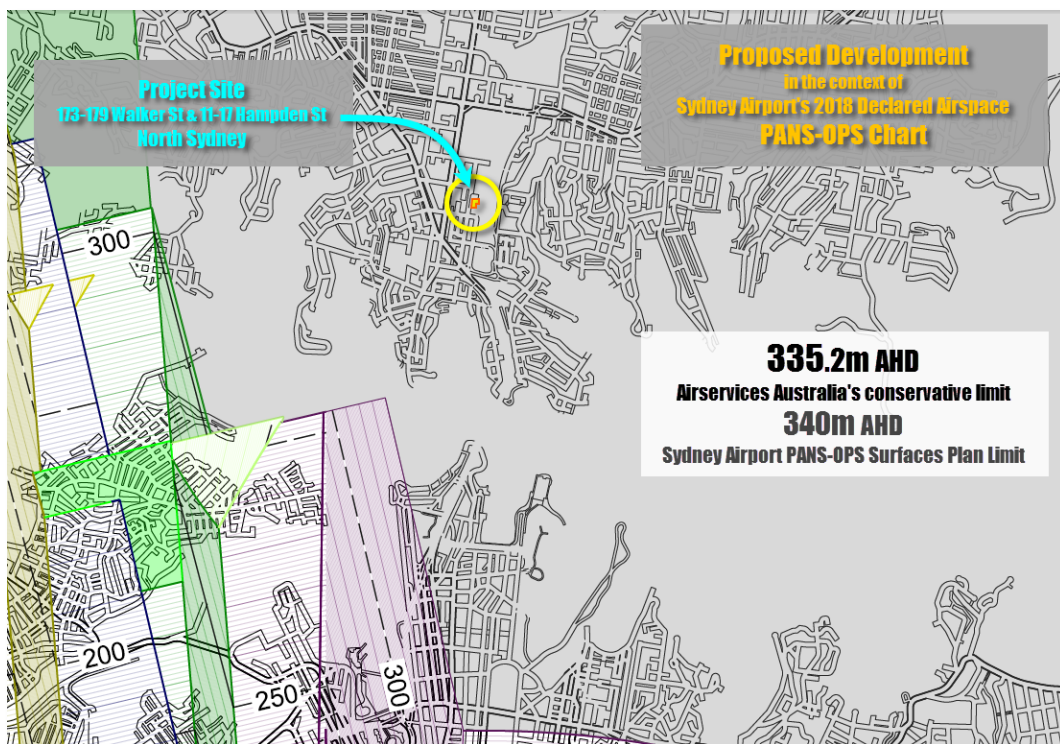


Figure 8 — PANS-OPS Procedure Height Constraints across the Precinct

Of the approach and departure procedures, only procedures that are relevant to the project precinct are included in this report. These relevant procedures are procedures for the eastern North-South runway, RWY 16L/34R, departures from RWY 07, and "area" procedures.

The Sydney Airport Master Plan to 2039 was also reviewed for potential future impact. The Master Plan does not forecast any changes to procedures that would, to our best knowledge, make the airspace above the project precinct any more constraining than that resulting from analysis of the current PANS-OPS procedures.

Analysis determined that the precinct is not constrained by protection surfaces related to approach flight procedures to runways at Sydney Airport, and although the precinct is under the protection surfaces for some missed approach and departure procedures, the effective height limit imposed on the precinct is that of the surface related to the 10 NM Minimum Sector Altitude (MSA). See the following sections for more details.

Table 5 — PANS-OPS Height Limit Summary

Procedure	Height Limit (m AHD)	Description
Minimum Sector Altitude (MSA)	335.2	The 10 NM Minimum Sector Altitude of 2100 ft results in this surface height constraint. This limit applies across the entire precinct.
Circling Areas	N/A	This precinct is outside the extent of the Circling Areas.
Approaches and Missed Approaches to all Runways	N/A or >335.2	Outside the lateral protection areas of many procedures. Where protection surfaces overlay the study area, the lowest limit is higher than that of the maximum permissible obstacle constraint imposed by the 10NM MSA (see below).
Departures	N/A or >335.2	Where protection surfaces overlay the study area, the lowest limit is higher than that of the maximum permissible obstacle constraint imposed by the 10NM MSA (see below).

Table 6 — PANS-OPS Height Impact & APAR Approval Implications

Max Design Height (m AHD)	CLEAR of PANS-OPS 335m AHD	Approvability Comment
148	187.2	Buildings do not require prior approval (refer Table 4, p12). Cranes required for the tallest tower(s) are also unlikely to infringe the OLS, but if they did they would not be tall enough to infringe the limiting PANS-OPS height. Refer also Table 8 (p18)

Further details are provided in the following sections.

4.2.1 “Area” Procedures

A Minimum Sector Altitudes (MSAs)

The MSA protects area manoeuvring by aircraft within defined sectors. The relevant sector is a circular area of 10 NM in radius (plus a 5NM buffer) around the airport. The height restriction imposed by 10NM MSA is lower than the limits imposed by other procedures (eg, departure procedures) which also overlay the precinct.

Procedure	Feature and / or Restriction	Description
10NM MSA	A horizontal surface: • 335.2m	See Figure 8 above. Covers the entire precinct.

B Circling Minima

The precinct is outside the extent of the circling procedures.

4.2.2 Instrument Approaches & Missed Approaches

The impact of each of the relevant PANS-OPS protection surfaces for current approach and departure procedures for Sydney Airport are summarised below. The lateral extent of restrictions is shown in the diagrams (where appropriate).

A Approach Procedures to RWY 16L

The precinct is laterally clear of the protection surfaces of the following procedures:

- RWY 16L RNAV(GNSS) Approach
- RWY 16L ILS and GLS Approaches

Approaches to other runways are too far from the North Sydney precinct to warrant consideration in this study.

B Missed Approach Segments of Approach Procedures for RWY 07 and RWY 34R

The precinct is unconstrained by the following procedures, either because the limiting heights are so high (higher than other more restrictive surfaces) or the area is laterally outside the protection surfaces.

- RWY 34R RNAV(GNSS) Missed Approach
- RWY 34R ILS and GLS Missed Approaches
- Missed Approaches from other runways are too far from the East Walker Street Precinct to warrant consideration in this study.

4.2.3 Departures

Height limitations may be imposed by departure procedures from both RWY34R and RWY07, but the limiting heights overhead the project precinct are significantly higher than the limit imposed by the 10NM MSA. For example, the most restrictive of the height limits from any departure, as shown on Sydney Airport's 2015 Declared Airspace chart for Omnidirectional Radar Departures, is above 380m AHD. However, this particular chart is not entirely correct and is also obsolete due to changes to procedures since the time it was drafted and approved, and also because of a change in the PANS-OPS departure criteria at the end of 2016. StratAir's independent calculations of the PANS-OPS omnidirectional departure procedures indicate that the height constraints from the current procedures (from RWY34R and RWY07) are higher than those indicated in the 2015 chart and higher than the 10NM MSA.

4.3 Other Assessment Considerations

The following table provides a brief assessment of other considerations.

Table 7 — Other Assessable Height Limitations — including the RTCC MVA Limit

Procedure	Height Limit (m AHD)	Description
Radar Terrain Clearance Chart (RTCC) / Minimum Vector Altitude (MVA) Surface	304.8	This height constraint is applicable over the precinct. This is the limit related to the 2100ft Minimum Vectoring Altitude (MVA), which is used by air traffic controllers. This information is sourced from the RTCC published as part of Sydney Airport's Prescribed Airspace Plans and cross-checked against more recent sector boundary change data provided by Airservices Australia.

Procedure	Height Limit (m AHD)	Description
Navigation Infrastructure	N/A	The proposed development is too far from the airport to affect any navigation infrastructure.
Airlines Engine Out Procedures	N/A	Engine Out procedures (from RWY 34R, the most relevant take-off runway end for these procedures) are designed and maintained by each of the passenger transport aircraft operators in accordance with the relevant regulations. All such procedures necessarily take into account Sydney Tower Eye in the Sydney CBD, which is closer to the airport and taller than the highest Reference Design of the proposed development. As such this proposal will not adversely affect any contingency procedures.
Helicopter Procedures related to the Nearest Strategic Helicopter Landing Site (SHLS)	N/A	The nearest SHLS is located at the North Shore Hospital in St Leonards, which is too far to be considered relevant.

There are no other considerations that might limit the building height at the precinct.

4.3.1 Radar Terrain Clearance Chart (RTCC) / Minimum Vector Altitude (MVA) Surface

The surface depicted in Sydney Airport's Radar Terrain Clearance Chart (RTCC) overhead the precinct protects the airspace used by air traffic controllers as the lowest Minimum Vector Altitude (MVA) they can use for vectoring aircraft. The RTCC / MVA surface height limit overhead the entire study area that is indicated by the RTCC chart is a 2000ft sector, which results in a surface height limit of 304.8m AHD*.

(The precinct is very close to the line that separates two RTCC surface height limits; the adjacent one to the west and possibly covering part of the precinct having a surface height limit of 335.28m AHD. For the purposes of the assessment, the more conservative height constraint of 304.8m is assumed).

This surface constraint becomes the effective limit as it is lower than surface heights related to the PANS-OPS approach and departure procedures which cover the precinct area. The relevant RTCC surface boundary is depicted in relation to the precinct in Figure 9 below.

For: Avenor

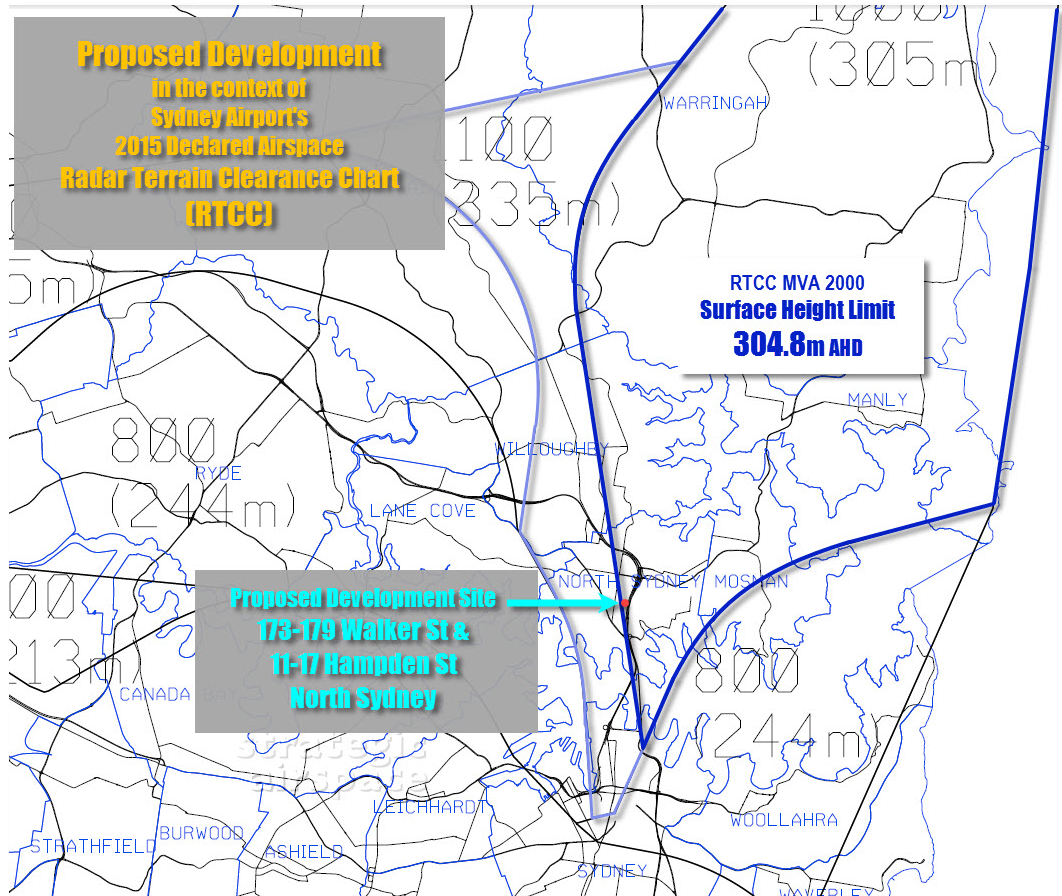


Figure 9 — Radar Terrain Clearance Chart (RTCC) Height Constraints across the Precinct

5. Conclusion

The OLS height overhead the precinct is related to the Outer Horizontal Surface at an elevation of 156m AHD. This means that it **will be unaffected by the proposed development at the maximum proposed design height**, as shown in Table 8 below.

As such, any building envelope designed within the proposed height controls, would not require a prior aviation-related airspace height approval.

Table 8 — Summary — Airspace Impact & Approvability Implications

Max Design Height (m AHD)	Penetration or CLEAR of OLS 156m AHD	CLEAR of RTCC MVA Surface 304.8m AHD*	Approvability Comment
148	8	156.8	Buildings would NOT require prior approval under APAR. A Crane required for construction of the tower only may infringe the OLS, in which case an application would need to be made under the APAR prior to construction. Given the ample height clearance available, approval would be expected. This issue is not considered a hindrance to building planning approval.

* The RTCC MVA Surface Height Limit is more restrictive than the PANS-OPS Surface Height limit — and hence should be regarded as the maximum permissible height limit that is applicable to the approvability of cranes that would be required for construction of the development.

A crane required for construction of the tower may infringe the OLS, but would be well below the maximum permissible obstacle height (in this case the RTCC/MVA surface limit): in such a case a separate approval under the Airports (Protection of Airspace) Regulations would be required for the crane prior to construction. Approval of such an application would be reasonably expected under the APAR.

Thus, from an aviation perspective we anticipate no barrier to approval of the Planning Proposal for the development of 173-179 Walker and 11-17 Hampden Streets, North Sydney.

APPENDICES

APPENDIX 1 — ABBREVIATIONS

Abbreviations used in this report and/or associated reference documents, and the meanings assigned to them for the purposes of this report are detailed in the following table:

<i>Abbreviation</i>	<i>Meaning</i>
AC	Advisory Circular (document supporting CAR 1998)
ACFT	Aircraft
AD	Aerodrome
AGL	Above Ground Level (Height)
AHD	Australian Height Datum
AHT	Aircraft Height
AIP	Aeronautical Information Publication
Airports Act	Airports Act 1996, as amended
AIS	Aeronautical Information Services
ALARP	As Low As Reasonably Practicable
ALC	Airport Lease Company
Alt	Altitude
AMAC	Australian Mayoral Aviation Council
AMSL	Above Minimum Sea Level
ANEF	Australian Noise Exposure Forecast
ANSP	Airspace and Navigation Service Provider
APACL	Australia Pacific Airports Corporation Limited, owner of Melbourne and Launceston Airports
APCH	Approach
APARs, or A(PofA)R	Airports (Protection of Airspace) Regulations, 1996 as amended
ARP	Aerodrome Reference Point
AsA	Airservices Australia
ASDA	Accelerated Stop Distance Available
ATC	Air Traffic Control(ler)
ATM	Air Traffic Management
BA (Planning)	Building Application or Building Approval (Planning)
BAC	Brisbane Airport Corporation
BCC	Brisbane City Council
CAO	Civil Aviation Order
CAR	Civil Aviation Regulation
CASA	Civil Aviation Safety Authority
CASR	Civil Aviation Safety Regulation
Cat	Category
CBD	Central Business District
CG	Climb Gradient
CNS/ATM	Communications, Navigation, Surveillance / Air Traffic Management
CPA	Cairns Port Authority, Operators Of Cairns Airport
DA (Aviation)	Decision Altitude (Aviation)
DA (Planning)	Development Application or Development Approval (Planning)
DAH	Designated Airspace Handbook
DAP	Departure and Approach Procedures (published by AsA)
DEP	Departure
DER	Departure End (of the) Runway
DEVELMT	Development
DH	Decision Height
DITRDC	Department of Infrastructure, Transport, Regional Development & Communications (sometimes also abbreviated as Infrastructure)
DME	Distance Measuring Equipment
Doc nn	ICAO Document Number nn
DoD	Department of Defence
DODPROPS	Dependent Opposite Direction Parallel Runway Operations
DPIE	(NSW) Department of Planning, Industry & Environment

For: **Avenor**

<i>Abbreviation</i>	<i>Meaning</i>
EIS	Environmental Impact Study
ELEV	Elevation (above mean sea level)
ENE	East North East
ERSA	EnRoute Supplement Australia
ESE	East South East
FAF	Final Approach Fix
FAP	Final Approach Point
Ft	Feet
GLS	GNSS Landing System – a precision landing system like ILS but based on augmented GNSS using ground and satellite systems.
GNSS	Global Navigation Satellite System
GP	Glide Path
HIAL	High Intensity Approach Light
HLS	Helicopter Landing Site
IAS	Indicated Air Speed
ICAO	International Civil Aviation Organisation
IFR	Instrument Flight Rules
IHS	Inner Horizontal Surface, an Obstacle Limitation Surface
ILS	Instrument Landing System, a precision approach landing system
IMC	Instrument Meteorological Conditions
IPA	Integrated Planning Act 1997, Queensland State Government
ISA	International Standard Atmosphere
IVA	Independent Visual Approach
Km	Kilometres
Kt	Knot (one nautical mile per hour)
LAT	Latitude
LDA	Landing Distance Available
LEP	Local Environment Plan (Planning
LLZ	Localizer
LONG	Longitude
LSALT	Lowest Safe ALTitude
M	Metres
MAPt	Missed Approach Point
MDA	Minimum Descent Altitude
MDH	Minimum Descent Height
MDP	Major Development Plan
MGA94	Map Grid Australia 1994
MOC	Minimum Obstacle Clearance
MOCA	Minimum Obstacle Clearance Altitude
MOS	Manual Of Standards, published by CASA
MP	Master Plan
MSA	Minimum Sector Altitude
MVA	Minimum Vector Altitude
NASF	National Airports Safeguarding Framework
NDB	Non-Directional Beacon
NE	North East
NM	Nautical Mile (= 1.852 km)
nnDME	Distance from the DME (in Nautical Miles)
NNE	North North East
NNW	North North West
NOTAM	NOTice to AirMen
NPR	New Parallel Runway (Project, Brisbane Airport)
OAR	Office of Airspace Regulation
OCA	Obstacle Clearance Altitude (in this case, in AMSL)
OCH	Obstacle Clearance Height
ODPROPS	Opposite Direction Parallel Runway OPerations

<i>Abbreviation</i>	<i>Meaning</i>
OHS	Outer Horizontal Surface, an Obstacle Limitation Surface
OLS	Obstacle Limitation Surface, defined by ICAO Annex 14; refer also CASA MOS Part 139
PANS-OPS	Procedures for Air Navigation – Operations, ICAO Doc 8168; refer also CASA MOS Part 173
PAPI	Precision Approach Path Indicator (a form of VGSI)
PBN	Performance Based Navigation
PRM	Precision Runway Monitor
RAAF	Royal Australian Air Force
RAPAC	Regional AirSpace users Advisory Committee
REF	Reference
RL	Relative Level
RNAV	aRea NAVigation
RNP	Required Navigation Performance
RPA	Rules and Practices for Aerodromes — replaced by the MOS Part 139 — Aerodromes
RPT	Regular Public Transport
RTCC	Radar Terrain Clearance Chart (refer also MVA)
RWY	Runway
SACL	Sydney Airport Corporation Limited
SID	Standard Instrument Departure
SODPROPS	(Independent) Simultaneous Opposite Direction Parallel Runway Operations
SPP	State Planning Policy, Queensland (specifically SPP 1/02: Development in the Vicinity of Certain Airports and Aviation Facilities)
SSDA	State Significant Development Application
SSP	State Significant Precinct
SSR	Secondary Surveillance Radar
STAR	STandard Arrival
TAR	Terminal Approach Radar
TAS	True Airspeed
THR	THReshold (of Runway)
TMA	TerMinal Area
TNA	Turn Altitude
TODA	Take-off Distance Available
TORA	Take-Off Runway Available
VFR	Visual Flight Rules
VIS	Visual
VMC	Visual Meteorological Conditions
VNAV	Vertical Naviation
V _n	Aircraft critical velocity reference
VOR	Very high frequency Omni-directional Range
VSS	Visual Segment Surface
WAC	Westralia Airports Corporation, operators of Perth Airport
WAM	Wide-Area Multilateralation
WNW	West North West
WSW	West South West
WGS84	World Geodetic System 1984
WSA	Western Sydney Airport – the proposed second international airport for the Sydney Basin

APPENDIX 2 — PANS-OPS PROCEDURES

The latest versions of the IFPs consulted were from the current AIP Amendment 164, effective from 13-Aug-2020 to 04-Nov-2020 — as indicated in Table 9 below.

Table 9 — Appendix: PANS OPS Instrument Flight Procedure Charts for Sydney Airport (AIP Amendment 164, effective from 13-Aug-2020 to 04-Nov-2020)

SYDNEY (YSSY)

<i>Name of Chart</i>	<i>Effective Date</i>	<i>(Amendment No)</i>
AERODROME CHART PAGE 1	7-Nov-2019	(Am 161)
AERODROME CHART PAGE 2	13-Aug-2020	(Am 164)
APRON CHART - INTERNATIONAL PAGE 1	21-May-2020	(Am 163)
APRON CHART - INTERNATIONAL PAGE 2	13-Aug-2020	(Am 164)
APRON CHART - DOMESTIC PAGE 1	7-Nov-2019	(Am 161)
APRON CHART - DOMESTIC PAGE 2	13-Aug-2020	(Am 164)
APRON CHART - DOMESTIC PAGE 3	13-Aug-2020	(Am 164)
STANDARD DOMESTIC TAXI ROUTES - ARRIVALS	7-Nov-2019	(Am 161)
STANDARD DOMESTIC TAXI ROUTES - DEPARTURES	7-Nov-2019	(Am 161)
NOISE ABATEMENT PROCEDURE PAGE 1	7-Nov-2019	(Am 161)
NOISE ABATEMENT PROCEDURE PAGE 2	7-Nov-2019	(Am 161)
NOISE ABATEMENT PROCEDURE PAGE 3	7-Nov-2019	(Am 161)
NOISE ABATEMENT PROCEDURE PAGE 4	21-May-2020	(Am 163)
NOISE ABATEMENT PROCEDURE PAGE 5	21-May-2020	(Am 163)
NOISE ABATEMENT PROCEDURE PAGE 6	7-Nov-2019	(Am 161)
NOISE ABATEMENT PROCEDURE PAGE 7	7-Nov-2019	(Am 161)
NOISE ABATEMENT PROCEDURE PAGE 8	7-Nov-2019	(Am 161)
NOISE ABATEMENT PROCEDURE PAGE 9	7-Nov-2019	(Am 161)
NOISE ABATEMENT PROCEDURE PAGE 10	7-Nov-2019	(Am 161)
AIRPORT EFFICIENCY PROCEDURES	7-Nov-2019	(Am 161)
IVA USER GUIDE PAGE 1	7-Nov-2019	(Am 161)
IVA USER GUIDE PAGE 2	7-Nov-2019	(Am 161)
PRM USER INSTRUCTIONS	21-May-2020	(Am 163)
SID SYDNEY TWO DEPARTURE (RADAR)	21-May-2020	(Am 163)
SID RWY 34L SOUTH WEST DEP (JET)	7-Nov-2019	(Am 161)
SID RWY 16R DEENA SEVEN (JET) (RNAV)	7-Nov-2019	(Am 161)
SID RWY 34R ENTRA FIVE (JET) (RNAV)	7-Nov-2019	(Am 161)
SID RWY 07 FISHA EIGHT (JET) (RNAV)	7-Nov-2019	(Am 161)
SID RWY 16R KAMPI FIVE (RNAV)	7-Nov-2019	(Am 161)
SID RWY 16L KEVIN SIX (RNAV)	21-May-2020	(Am 163)
SID RWY 16L ABBEY THREE (JET) (RNAV)	7-Nov-2019	(Am 161)
SID RWY 34R MARUB SIX (JET) (RNAV)	7-Nov-2019	(Am 161)
SID RWY 34L RICHMOND FIVE DEP (JET)	7-Nov-2019	(Am 161)
STAR BOREE TWO A ARRIVAL (RNAV)	21-May-2020	(Am 163)
STAR BOREE TWO P ARRIVAL (RNAV)	21-May-2020	(Am 163)
STAR MEPIL THREE ARRIVAL (RNAV)	21-May-2020	(Am 163)
STAR MARLN FIVE ARRIVAL (RNAV)	21-May-2020	(Am 163)
STAR ODALE SEVEN ARRIVAL (RNAV)	21-May-2020	(Am 163)
STAR RIVET THREE ARRIVAL (RNAV)	21-May-2020	(Am 163)

For: Avenor

Name of Chart	Effective Date	(Amendment No)
ILS OR LOC RWY 07	7-Nov-2019	(Am 161)
ILS OR LOC RWY 16L PAGE 1	7-Nov-2019	(Am 161)
ILS RWY 16L PAGE 2	7-Nov-2019	(Am 161)
ILS OR LOC RWY 16R PAGE 1	7-Nov-2019	(Am 161)
ILS RWY 16R PAGE 2	7-Nov-2019	(Am 161)
ILS OR LOC RWY 25	7-Nov-2019	(Am 161)
ILS OR LOC RWY 34L PAGE 1	7-Nov-2019	(Am 161)
ILS RWY 34L PAGE 2	7-Nov-2019	(Am 161)
ILS OR LOC RWY 34R PAGE 1	7-Nov-2019	(Am 161)
ILS RWY 34R PAGE 2	7-Nov-2019	(Am 161)
RNAV-Z (GNSS) RWY 07	7-Nov-2019	(Am 161)
RNAV-Z (GNSS) RWY 16L	7-Nov-2019	(Am 161)
RNAV-Z (GNSS) RWY 16R	7-Nov-2019	(Am 161)
RNAV-Z (GNSS) RWY 25	7-Nov-2019	(Am 161)
RNAV-Z (GNSS) RWY 34L	7-Nov-2019	(Am 161)
RNAV-Z (GNSS) RWY 34R	7-Nov-2019	(Am 161)
GLS RWY 07	7-Nov-2019	(Am 161)
GLS RWY 16L	21-May-2020	(Am 163)
GLS RWY 16R	21-May-2020	(Am 163)
GLS RWY 25	7-Nov-2019	(Am 161)
GLS RWY 34L	21-May-2020	(Am 163)
GLS RWY 34R	21-May-2020	(Am 163)

Source: AIP Book (13-Aug-2020) via <http://www.airservicesaustralia.com/aip/aip.asp?pg=10>